65 Mile Metric Century – Yellow

American Diabetes Association.
TourdeCure 2014
Finger Lakes Tour
Watkins Glen High School
301 12th Street
Watkins Glen, New York
August 16, 2014

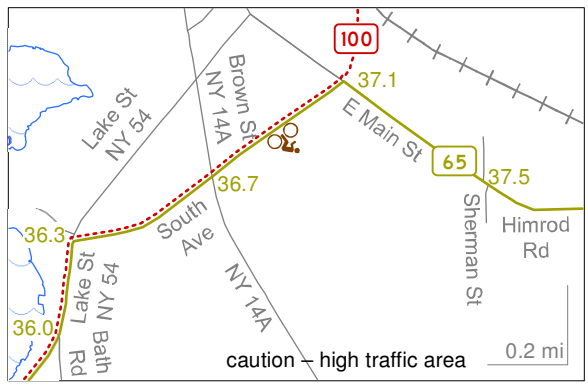

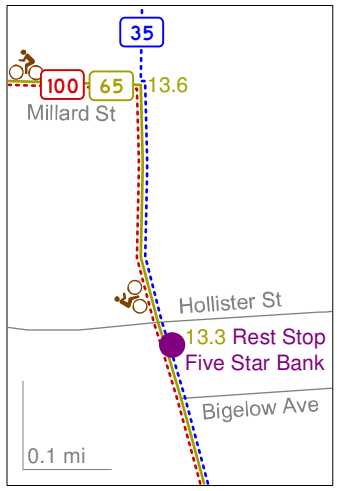

Himrod Rd
Ridge Rd
CR 9
Himrod Rd
39.7
City Hill Rd
CR 26
41.8
Hazard Rd
42.9
43.7
Leach Rd
NY 14
44.4 Rest Stop
Torrey Ridge Winery
65
45.7
45.4
Randall Rd
Norris Rd
Seneca Lake
35.0 Rest Stop
Lakeside
Country Club
32.4
G Fullagar Rd
31.9 halfway
47.0
CR 36
47.6
48.3
Lakemont Himrod Rd
CR 1
Shannon Corners Rd
50.8
29.5
Welker Rd
35
51.7
CR 40
NY 14A
14.9
13.3 Rest Stop
Five Star Bank
27.7
Bawdy Ln
NY 230
65
100
17.9
Haley Hill Rd
53.8
NY 14
54.7
Rest Stop
Fulkerson Winery
100
65
35
NY 54
24.4
20.4 highest
point 1,360 ft
NY 230
Cyrstal Springs Rd
NY 230
Hallock Rd
22.4 Rest Stop
Wayne Fire Station
7.6
Water Stop
Chase Road
(no restroom)
9.0
Chase Rd
NY 14A
65
35
NY 14A
CR 28
3.3
Irelandville
Rd
CR 28
1.4
NY 409
caution
high traffic area

emergency: 911

roadside assistance: 315-247-0218

65 FLX TdC Route

rest stop

start and finish

direction

31.9 mileage

high & low points

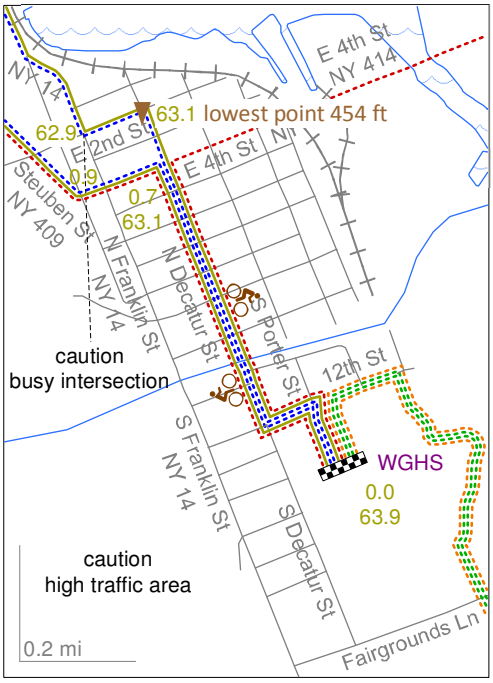

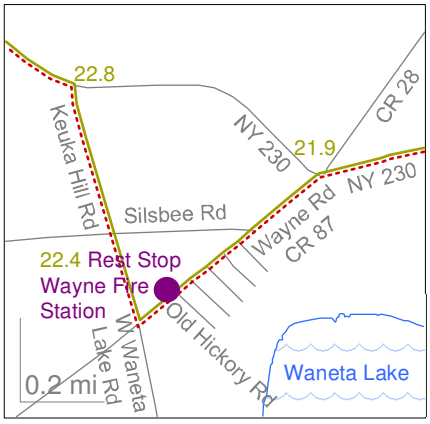

N
2 mi

65

2014-07-19

65 Mile Metric Century – Yellow

Mile	Directions
0.0	Follow YELLOW markings – IN CASE OF EMERGENCY ALWAYS CALL 911 – For roadside assistance call 315-247-0218
0.1	Turn left onto 12th St
0.2	Turn right onto S Decatur St
0.7	Turn left onto E 4th St
0.9	Continue onto Steuben St
1.2	Slight left to stay on Steuben St
1.4	Slight right onto CR 28/Lee St
3.3	Turn left to stay on CR 28
3.4	CAUTION: railroad crossing
3.5	Turn right to stay on CR 28
5.3	Continue onto NY 14A N
7.6	Water Stop – Chase Road (no restroom)
9.0	Turn right to stay on NY 14A N
13.3	Rest Stop – Five Star Bank
13.6	Turn left onto Millard St – Note routes split
14.9	Turn left onto NY 230 W
20.4	Highest point 1,360 ft MSL (899 ft above start)
21.9	Turn left onto CR 26/Wayne Rd
22.0	Continue onto CR 87/Wayne Rd
22.4	Rest Stop Wayne Fire Station
22.5	Turn right onto Keuka Hill Rd
22.8	Turn left onto NY 230
24.4	Continue onto NY 54 N – CAUTION: busy road, keep right on shoulder
31.9	Halfway
35.0	Rest Stop – Lakeside Country Club – restrooms in locker rooms – Please avoid the restaurant.
36.0	Merge to stay on NY 54 N/Lake St – CAUTION: high traffic area
36.3	Turn right onto South Ave

Mile	Directions
37.1	Turn right onto E Main St – Note routes split
37.5	Continue onto Himrod Rd
39.7	Sharp left onto CR 9/Ridge Rd
39.7	CAUTION: railroad crossing
39.8	Turn right onto CR 26/City Hill Rd
41.8	Turn right onto Hazard Rd
42.9	Turn left onto CR 28/Leach Rd
43.7	Turn right onto NY 14 S/NY Bike 14
44.4	Rest Stop – Torrey Ridge Winery
45.4	Turn right onto Randall Rd
45.7	Turn left onto Norris Rd
47.0	CAUTION: railroad crossing, two sets of tracks
47.4	Norris Rd turns slightly left and becomes CR 1
47.6	CAUTION: railroad crossing
48.3	Continue straight on CR 1/Lakemont Himrod Rd -- Note merging with 35 mile route
50.8	Continue straight to stay on CR 1/Lakemont-Himrod Rd
53.8	Turn right onto NY-14 S/NY Bike 14
54.7	Rest Stop – Fulkerson Winery
60.0	CAUTION: traffic merging from right
60.7	CAUTION: Long descent and rough road ahead – control speed
62.7	CAUTION: high traffic area
62.9	Turn left onto E 2nd St
63.1	Turn right onto N Decatur St
63.1	Lowest point 454 ft MSL (7 ft below start)
63.6	Turn left onto 12th St
63.7	Turn right into High School driveway
63.9	CONGRATULATIONS! YOU MADE THE RIDE OF YOUR LIFE! – Don't forget to check in at the finish line!

FIREHOUSE SUBS
FOUNDED BY FIREMEN™
novo nordisk®
PRIMAL CYCLING // APPAREL
KINGSBURY'S CYCLERY
Lilly DIABETES
BorgWarner
GOLD'S GYM
KNOW YOUR OWN STRENGTH™
NEL'S TRACTOR
LIONS INTERNATIONAL
We Serve
ArnotHealth
LOCKHEED MARTIN
gomacro MACROBAR
THE BIKE RACK COLLEGETOWN ITHACA, NY
BeeWell For Life from BUMBLE BEE.
MainStreetBikeShop.com
American Diabetes Association. TourdeCure 2014

2014-07-19