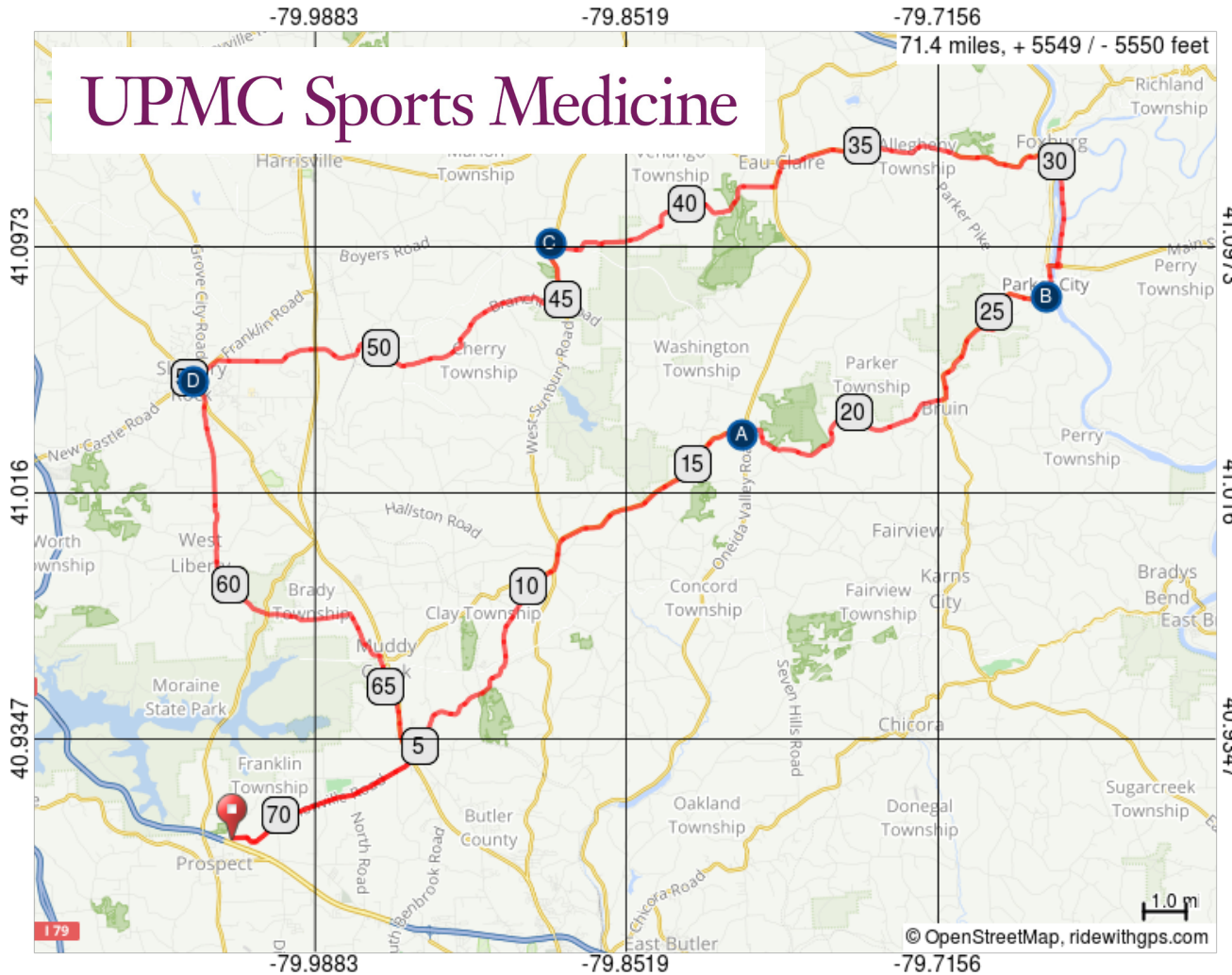
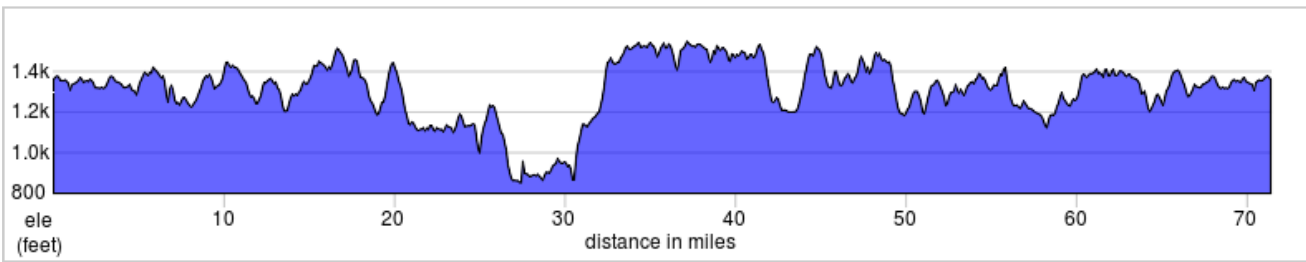




2017 UPMC 70 Mile Route





- A. North Washington
- B. Parker
- C. Boyers
- D. Slippy Rock

| Rest Stops | |
|---------------------------------------|---|
| At 16.5 miles | North Washington Rodeo Arena 7:00 - 11:30 AM |
| At 26.5 miles | NexTier Bank, Parker 7:30 - 11:00 AM |
| At 43.6 miles | Marion Twp VFD, Boyers 8:30 AM - 1:00 PM |
| At 55 miles | North Country Brewing, Slippery Rock 9:30 AM - 2:15 PM |
| Lost? Need help? Call 412-400-6538 | |



| Dist | Prev | Type | Note |
|------|------|---|--|
| 0.0 | 0.0 |  | Start of route |
| 0.4 | 0.4 | ↑ | Continue straight onto Roenigk Ln |
| 0.6 | 0.2 | ← | Slight L onto T397/Unionville Rd |
| 4.6 | 4.1 | ↑ | Continue onto Mahood Rd |
| 8.0 | 3.4 | ← | L onto Thompsontown Rd |
| 10.3 | 2.3 | → | R onto PA-138 E |
| 10.7 | 0.4 | ← | L onto PA-138 E/PA-308 N |
| 11.3 | 0.6 | → | Slight R onto N Washington Rd |
| 16.5 | 5.2 |  | Rest Stop 3 - North Washington (7:00 - 11:30 AM) |
| 16.6 | 0.1 | ↑ | Continue onto Fairview Rd |
| 17.6 | 1.0 | ← | Slight L onto Bruin Rd/T648 |


17.6 miles. +1251/-1158 feet

| Dist | Prev | Type | Note |
|------|------|---|---|
| 37.6 | 0.6 | → | R onto Cemetery Rd |
| 43.6 | 6.1 |  | Rest Stop 6 - Boyers (8:30 AM - 1:00 PM) |
| 43.6 | 0.0 | ← | L onto PA-308 S |
| 45.0 | 1.4 | → | R onto Branchton Rd |
| 54.2 | 9.2 | ← | Slight L onto PA-108 W/Franklin St |
| 55.0 | 0.7 | ← | L onto S Main St |
| 55.0 | 0.0 |  | Rest Stop 4 - Slippery Rock (9:30 AM - 2:15 PM) |
| 55.6 | 0.5 | → | Slight R onto W Liberty St |
| 55.7 | 0.2 | ↑ | Continue onto Slippery Rock Rd |
| 59.0 | 3.3 | ← | Slight L onto Hill Rd/T368 |

22.0 miles. +1621/-1887 feet

| Dist | Prev | Type | Note |
|------|------|---|--|
| 21.2 | 3.6 | ↑ | Continue onto Washington St |
| 22.3 | 1.1 | ↑ | Continue onto Kittanning Pike/Main St |
| 22.4 | 0.1 | ← | L onto Kittanning Pike/Main St/School St |
| 26.5 | 4.1 |  | Rest Stop 5 - Parker (7:30 - 11:00 AM) |
| 27.3 | 0.8 | → | R onto PA-368 E |
| 27.5 | 0.3 | ← | L onto Perryville Rd |
| 27.6 | 0.1 | → | R onto Allegheny River Trail |
| 30.2 | 2.6 | ↑ | Continue onto Short St |
| 30.3 | 0.0 | ← | Slight L onto Main St |
| 30.4 | 0.1 | ← | L onto PA-58 W |
| 37.0 | 6.6 | ← | L onto S Washington St |

19.4 miles. +1570/-1172 feet

| Dist | Prev | Type | Note |
|------|------|---|--------------------------------------|
| 59.4 | 0.4 | ← | L onto W Liberty Rd |
| 62.9 | 3.6 | → | R onto Muddy Creek Dr/Old Rte 8/T404 |
| 64.2 | 1.3 | → | R onto Muddy Creek Dr/T414 |
| 65.8 | 1.5 | → | Slight R onto PA-8 S |
| 66.7 | 1.0 | → | R onto T397/Unionville Rd |
| 70.8 | 4.1 | → | Slight R onto Roenigk Ln |
| 71.0 | 0.2 | ↑ | Continue onto Draft Horse Rd |
| 71.4 | 0.4 |  | End of route |

12.4 miles. +748/-627 feet

UPMC Sports Medicine